990906\dwg\SewerDis.dwg

EXISTING WASTEWATER SERVICE AREAS

MAP No. 2

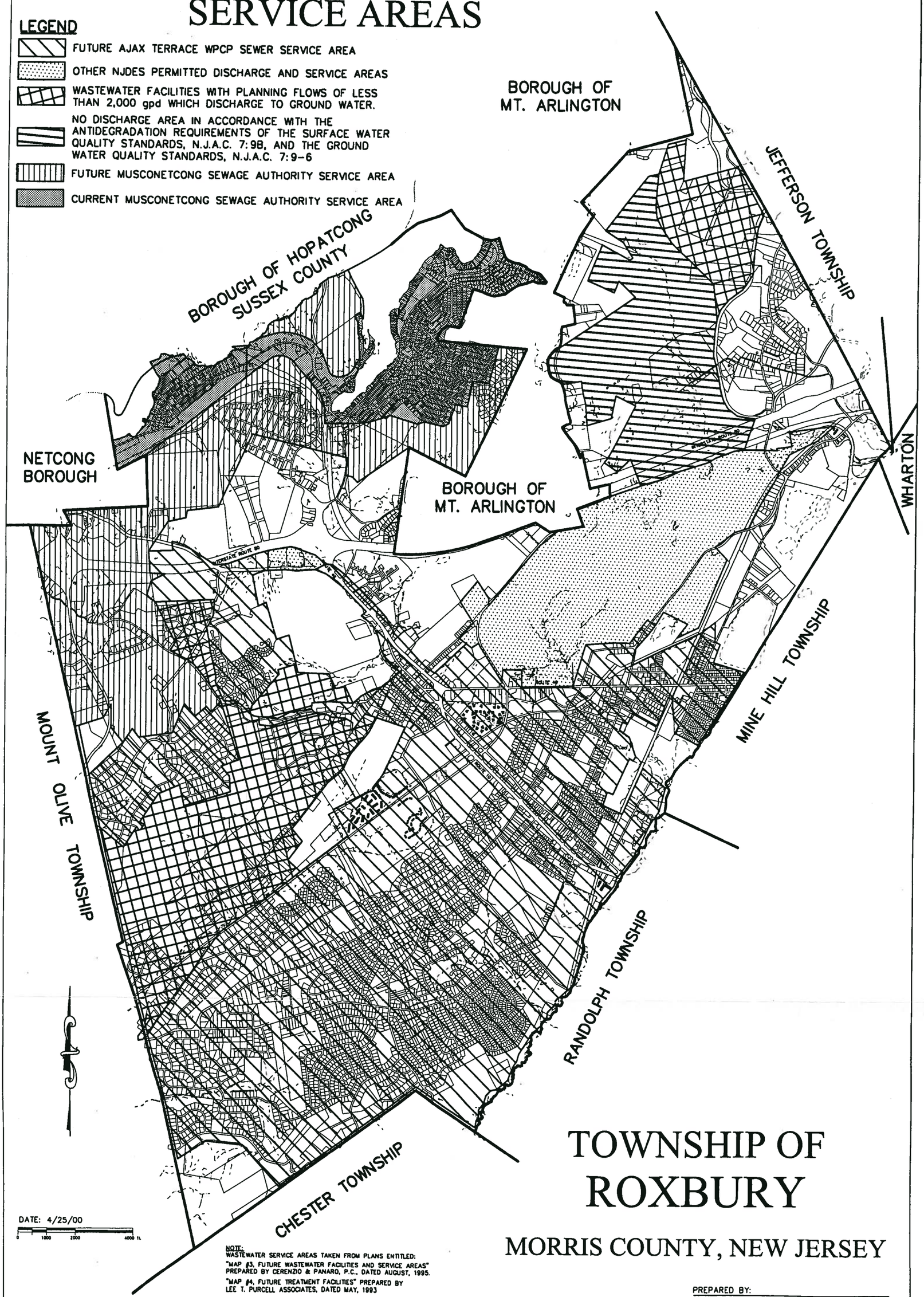

NOTE:
WASTEWATER SERVICE AREAS TAKEN FROM PLANS ENTITLED:
"MAP #3, FUTURE WASTEWATER FACILITIES AND SERVICE AREAS" PREPARED BY CERENZIO & PANARO, P.C., DATED AUGUST, 1995.
"MAP #4, FUTURE TREATMENT FACILITIES" PREPARED BY LEE T. PURCELL ASSOCIATES, DATED MAY, 1993

TOWNSHIP OF ROXBURY

MORRIS COUNTY, NEW JERSEY

2000 MASTER PLAN

TAX MAP BASE PREPARED BY
KELLER & KIRKPATRICK, INC.
PARSIPPANY NJ

PREPARED BY:

ROBERT MICHAELS & ASSOCIATES
Randolph, NJ 07869

OMLAND ENGINEERING ASSOCIATES INC.
Cedar Knolls, NJ 07927

990906\dwg\Land-Use.dwg

MAP No. 3

EXISTING LAND USE MAP
JANUARY, 2000

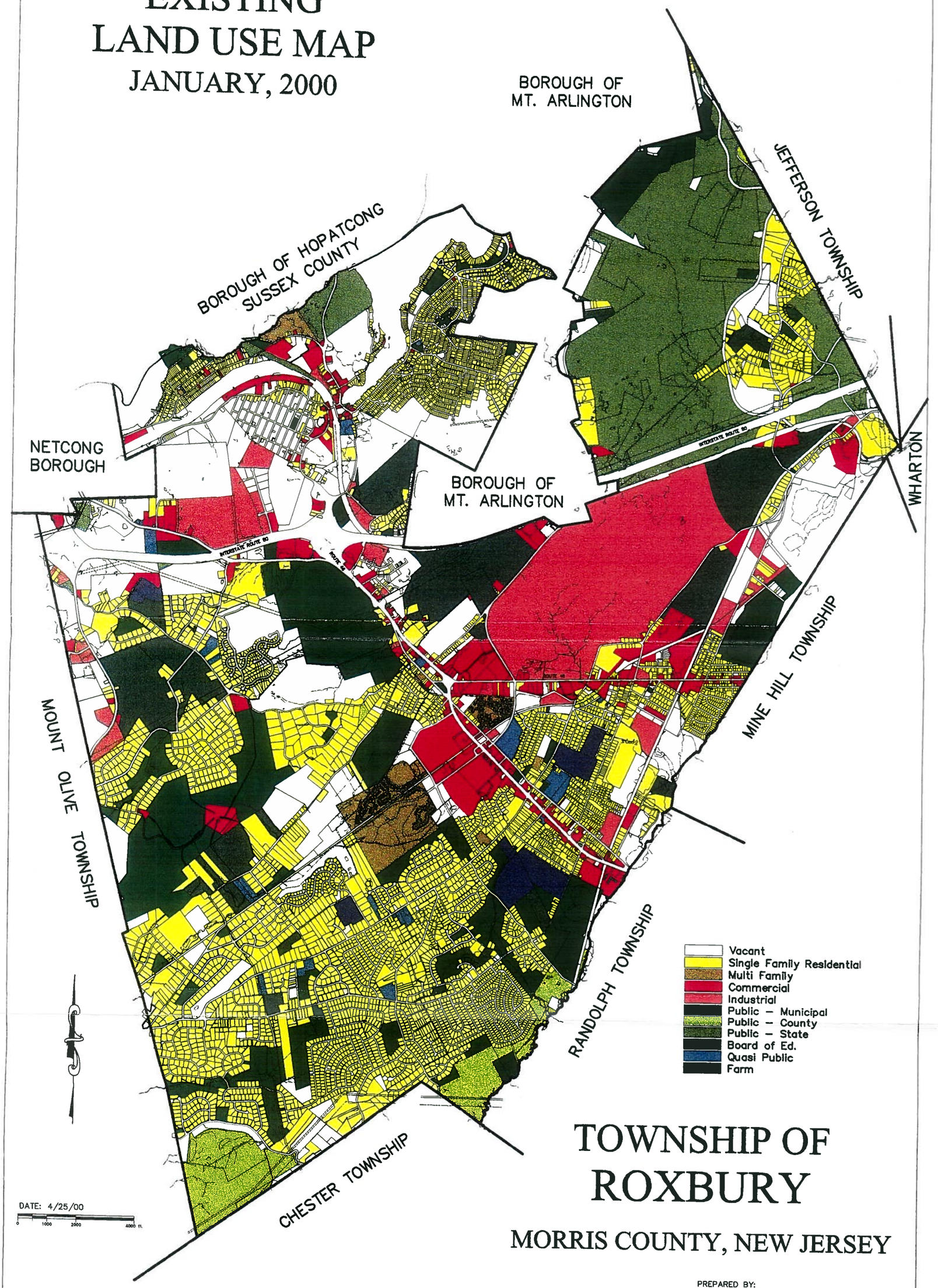

TOWNSHIP OF ROXBURY

MORRIS COUNTY, NEW JERSEY

2000 MASTER PLAN

TAX MAP BASE PREPARED BY
KELLER & KIRKPATRICK, INC.
PARSIPPANY NJ

PREPARED BY:

ROBERT MICHAELS & ASSOCIATES
Randolph, NJ 07869

OMLAND ENGINEERING ASSOCIATES INC.
Cedar Knolls, NJ 07927

990906\DWG\ZONEMAP.DWG

LAND USE PLAN

MAP No. 4

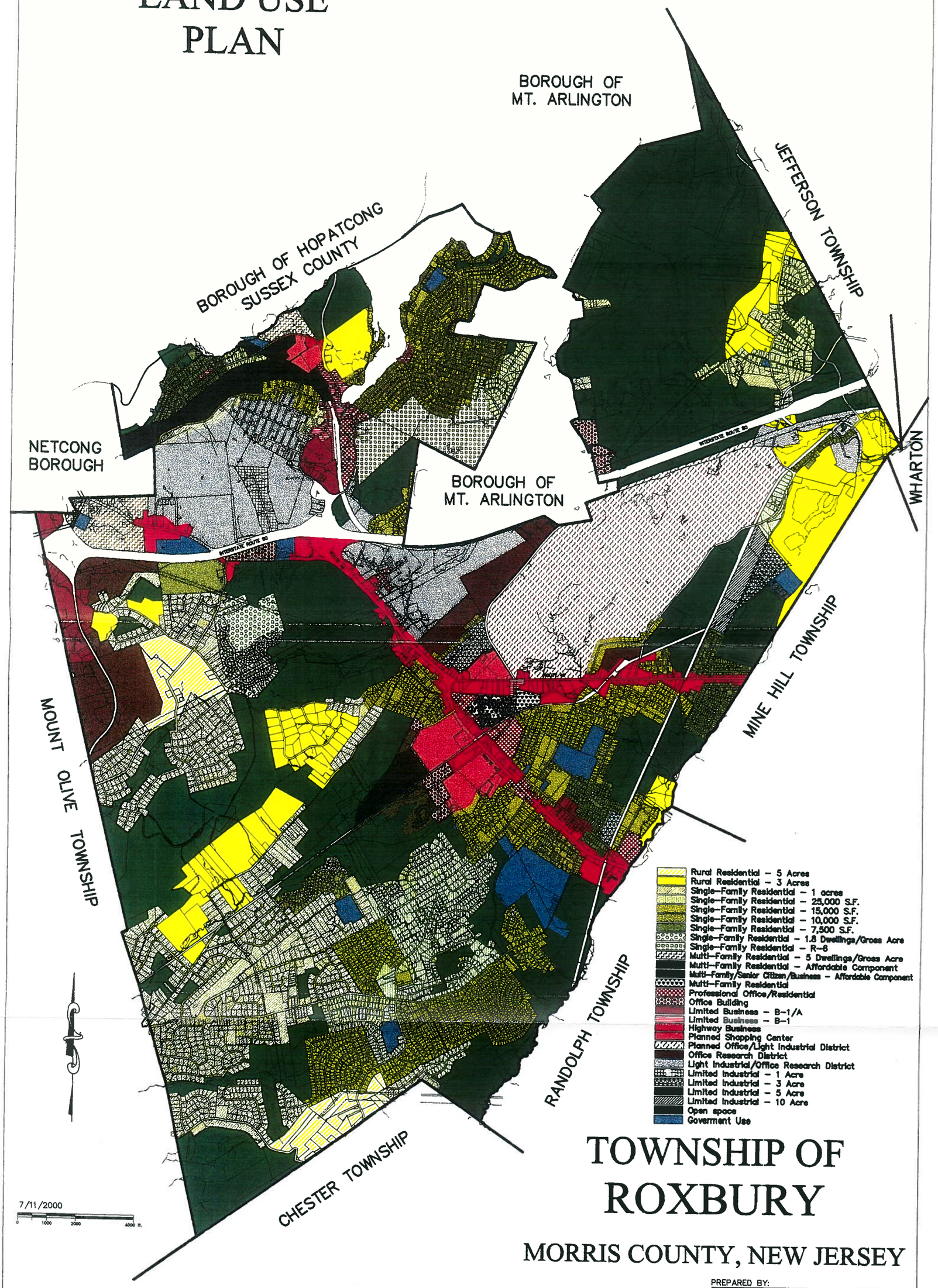

TOWNSHIP OF ROXBURY

MORRIS COUNTY, NEW JERSEY

2000 MASTER PLAN

TAX MAP BASE PREPARED BY
KELLER & KIRKPATRICK, INC.
PARSIPPANY NJ

PREPARED BY:

ROBERT MICHAELS & ASSOCIATES
Randolph, NJ 07869

OMLAND ENGINEERING ASSOCIATES INC.
Cedar Knolls, NJ 07927

990906\dwg\Land-Use.dwg

MAP No. 5

ADJACENT ZONING

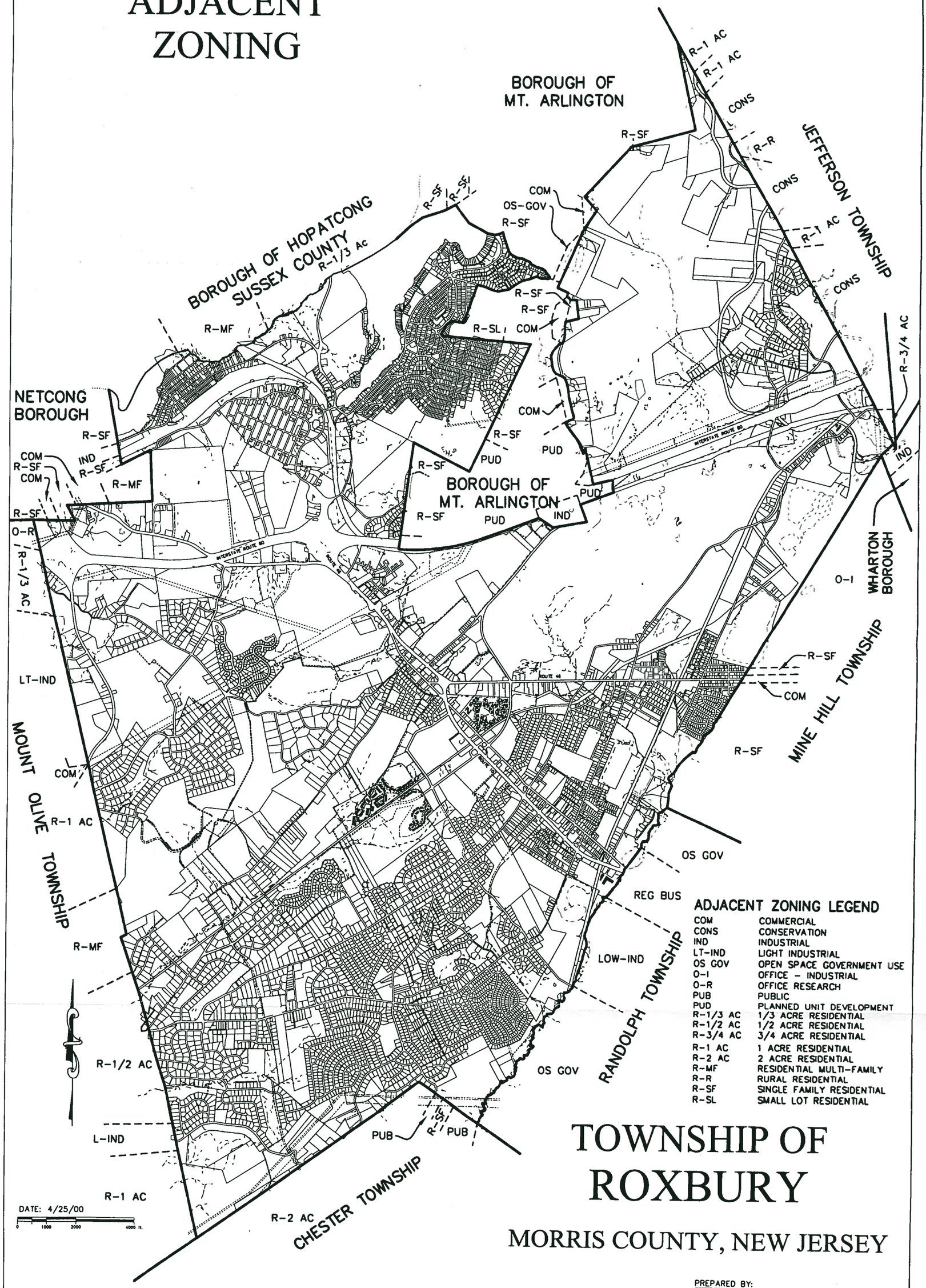

ADJACENT ZONING LEGEND

COM	COMMERCIAL
CONS	CONSERVATION
IND	INDUSTRIAL
LT-IND	LIGHT INDUSTRIAL
OS GOV	OPEN SPACE GOVERNMENT USE
O-I	OFFICE - INDUSTRIAL
O-R	OFFICE RESEARCH
PUB	PUBLIC
PUD	PLANNED UNIT DEVELOPMENT
R-1/3 AC	1/3 ACRE RESIDENTIAL
R-1/2 AC	1/2 ACRE RESIDENTIAL
R-3/4 AC	3/4 ACRE RESIDENTIAL
R-1 AC	1 ACRE RESIDENTIAL
R-2 AC	2 ACRE RESIDENTIAL
R-MF	RESIDENTIAL MULTI-FAMILY
R-R	RURAL RESIDENTIAL
R-SF	SINGLE FAMILY RESIDENTIAL
R-SL	SMALL LOT RESIDENTIAL

TOWNSHIP OF ROXBURY

MORRIS COUNTY, NEW JERSEY

2000 MASTER PLAN

TAX MAP BASE PREPARED BY
KELLER & KIRKPATRICK, INC.
PARSIPPANY NJ

PREPARED BY:

ROBERT MICHAELS & ASSOCIATES
Randolph, NJ 07869

OMLAND ENGINEERING ASSOCIATES INC.
Cedar Knolls, NJ 07927